



MONROE TOWNSHIP


PICKAWAY COUNTY, OHIO

OFFICIAL ZONING DISTRICT MAP

Adopted by the Board of Trustees of MONROE TOWNSHIP, Pickaway County, Ohio as part of Resolution 05-2017, passed this 19 day of JUNE, 2017.














Fiscal Officer

ZONING DISTRICTS

	(FR)	FARM RESIDENTIAL DISTRICT
	(SR)	SUBURBAN RESIDENTIAL DISTRICT
	(SR-H)	SUBURBAN RESIDENTIAL HIGH DENSITY DISTRICT
	(PB)	COMMERCIAL/INDUSTRIAL DISTRICT
	(PRB)	PLANNED RURAL BUSINESS DISTRICT
	(SU)	SPECIAL USE DISTRICT
	(FP)	FLOOD PLAIN OVERLAY DISTRICT

* NEW FLOODPLAIN DETERMINE BY FEMA IN 2010

AMENDMENTS

DATE	RESOLUTION NUMBER
_____	_____
_____	_____
_____	_____
_____	_____
_____	_____
_____	_____
_____	_____
_____	_____
_____	_____
_____	_____

